


**LEGEND :**

- Barangays
- ★ City
- Barangay Boundary
- Municipal Boundary
- City Boundary


**Susceptibility:**

- Low
- Moderate
- High


**EARTHQUAKE INDUCED LANDSLIDE HAZARD MAP**



Republic of the Philippines  
City Government of Butuan  
**Butuan City**  
Caraga Region



Scale: 1:141,483  
Kilometers



Provided Coordinate System: WGS\_1984\_UTM\_Zone\_51N  
 Projection: Transverse\_Mercator  
 Geographic Coordinate System: GCS\_WGS\_1984  
 Datum: GRS80\_1984

<p><b>Sources of data:</b></p> <ul style="list-style-type: none"> <li>Municipal Government of Butuan City (MGC) (2010-2015)</li> <li>Department of Environment and Natural Resources (DENR)</li> <li>National Science and Development Authority (NSDA) (2010)</li> <li>Office of the City Planning and Development Consultant (OCPDC)</li> <li>USGS (2010)</li> </ul>	<p><b>Disclaimer:</b> Administrative boundaries depicted in the map are approximate and are not authoritative.</p> <p style="text-align: right; font-size: x-x-small;">email: <a href="mailto:info@cityofbutuan.gov.ph">info@cityofbutuan.gov.ph</a></p>
-----------------------------------------------------------------------------------------------------------------------------------------------------------------------------------------------------------------------------------------------------------------------------------------------------------------------------------------------------------------------	----------------------------------------------------------------------------------------------------------------------------------------------------------------------------------------------------------------------------------------------------------

