


LEGEND :

- Barangays
- ★ City
- Barangay Boundary
- Municipal Boundary
- City Boundary


Intensity Scale:

- PEIS VII
- PEIS VIII


GROUND SHAKING HAZARD MAP



Republic of the Philippines
City Government of Butuan
Butuan City
Caraga Region



Scale: 1:141,483
Kilometers



Provided Coordinate System: WGS_1984_UTM_Zone_51N
 Projection: Transverse_Mercator
 Geographic Coordinate System: GCS_WGS_1984
 Datum: GRS80_1984

Sources of data: Municipal Government of Agusan del Norte (MUNAGASUNORTE) (MUNAGASUNORTE) Department of Environment and Natural Resources (DENR) National Economic and Development Authority (NEDA) (NEDA) Office of the City Planning and Development Committee (OCCPD)	Disclaimer: Administrative boundaries depicted in the map are approximate and are not authoritative.
---	---

