

125°36'30"E

MUNICIPALITY OF R.T.R.

Butuan bay

MUNICIPALITY OF MAGALLANES

MUNICIPALITY OF BUENAVISTA

MUNICIPALITY OF SIBAGAT

BAYUGAN CITY

MUNICIPALITY OF LAS NIEVES

125°36'30"E





8°56'30"N

8°56'30"N

LEGEND :

-  Barangays
-  City
-  Barangay Boundary
-  Municipal Boundary
-  City Boundary

Susceptibility:

-  Low
-  Moderate
-  High
-  Very High

RAIN INDUCED LANDSLIDE HAZARD MAP



Republic of the Philippines  
City Government of Butuan  
**Butuan City**  
Caraga Region

Scale: 1:141,483  
Kilometers



Projected Coordinate System: WGS\_1984\_UTM\_Zone\_51N  
Projection: Transverse\_Mercator  
Geographic Coordinate System: GCS\_WGS\_1984  
Datum: WGS\_1984

Sources of data:

Map and Revenue Office (MRO) - Butuan  
Department of Environment and Natural Resources (DENR)  
National Economic and Development Authority (NEDA) - Butuan  
Office of the City Planning and Development Consultant (OCPDC)  
USGS Data

Disclaimer:

Administrative boundaries depicted in the map are approximate and are not authoritative.

email: rtd\_rtd@butuan.gov.ph

VICINITY MAP

